

Make time for winter

» Your guide to staying safe on East Riding's roads

Holderness

For further information and to download detailed mapping visit www.eastriding.gov.uk and search 'winter'

Hornsea street salting map



Footway salting maps

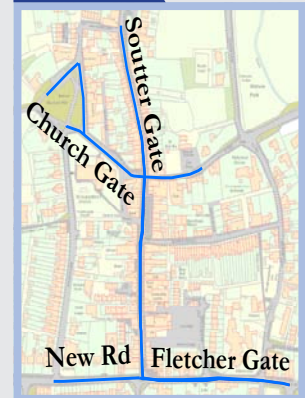
Hornsea



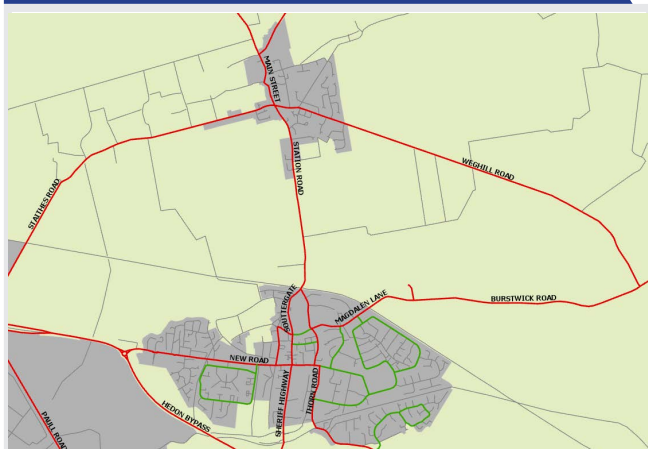
Withernsea



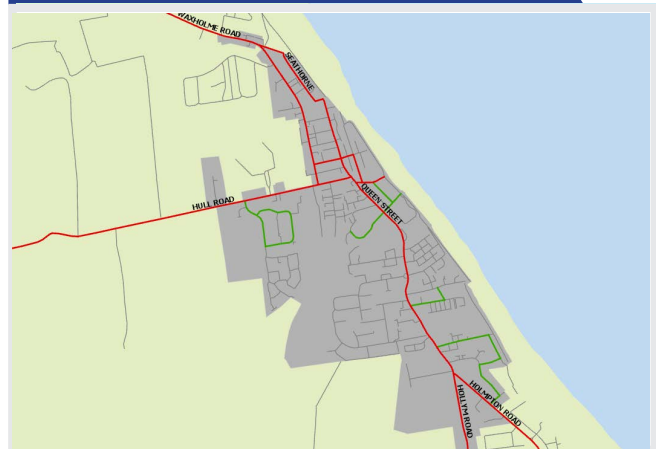
Hedon



Hedon and Preston street salting map



Withernsea street salting map



PRECAUTIONARY NETWORK

The precautionary network (shown in red) is treated in anticipation of ice forming.

SECONDARY NETWORK

The secondary network (shown in green) is normally treated when snow or ice is likely beyond midday.

STRATEGIC FOOTWAYS

The strategic footways (shown in blue) are normally treated when snow or ice is likely beyond midday.